










Portage la Prairie Planning District

By-Law No. 02-2018

Reference Map 1

Protected Areas and
Other Jurisdictions

-  Assiniboine River Dike
-  Portage Diversion and Reservoir
-  Community Pasture
-  Wildlife Management Area
-  Water Bodies and Drains
-  Assessment Boundary
-  Crown Lands (23 Feb 2018)
-  Municipal Boundary
-  First Nations Lands

0 1 2 4 6 Miles

0 1 2 4 6 8 10 Kilometres

Map Date: January 2018
*Crown Lands as of February 23, 2018

