









Portage la Prairie Planning District

By-Law No. 02-2018

Map 2B

RM of Portage la Prairie

Development Plan Designations

- | | |
|--|---|
|  Water Bodies and Drains | Designations |
|  Assessment Boundary |  Settlement Centre |
|  Municipal Boundary |  Agricultural |
| Highway |  Rural Residential |
|  Provincial Trunk Highway | |
|  Provincial Road | |

