








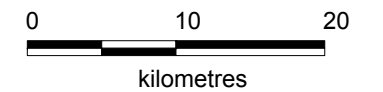
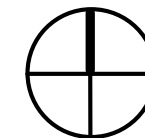
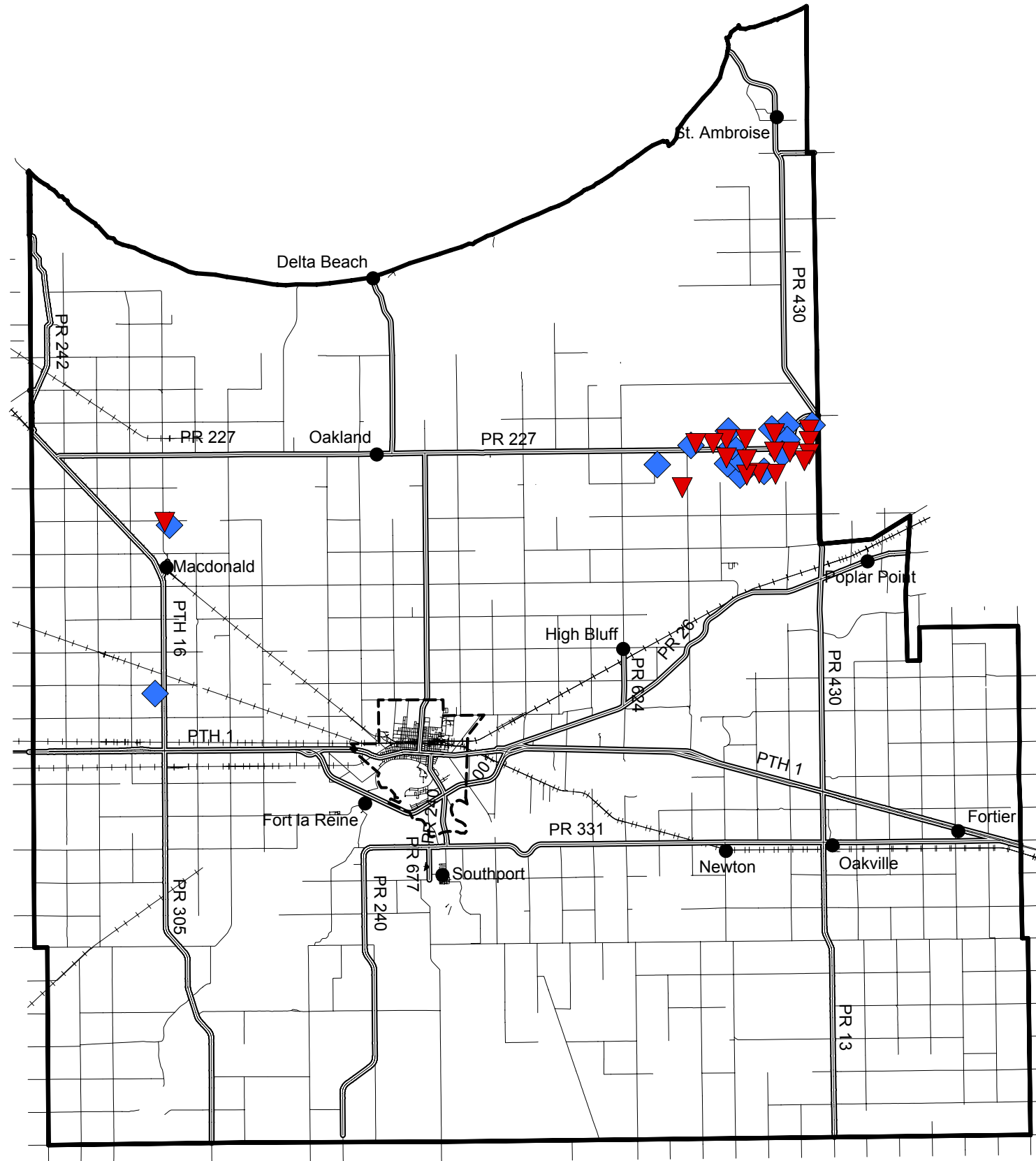
Portage la Prairie Planning District

District Development Plan Inventory Report

MAP 9 Mineral Resources

Map Legend

-  RM of Portage la Prairie
-  Gravel Pits
-  Aggregate
-  Provincial Highways
-  Municipal Roads
-  Railway
-  City of Portage la Prairie Boundary



Lombard North Group (1984) Ltd.
Planners & Landscape Architects
Date: August 2005
Source: Manitoba Land Initiative and
Industry, Economic Development and Mines