











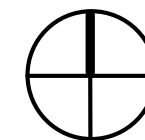
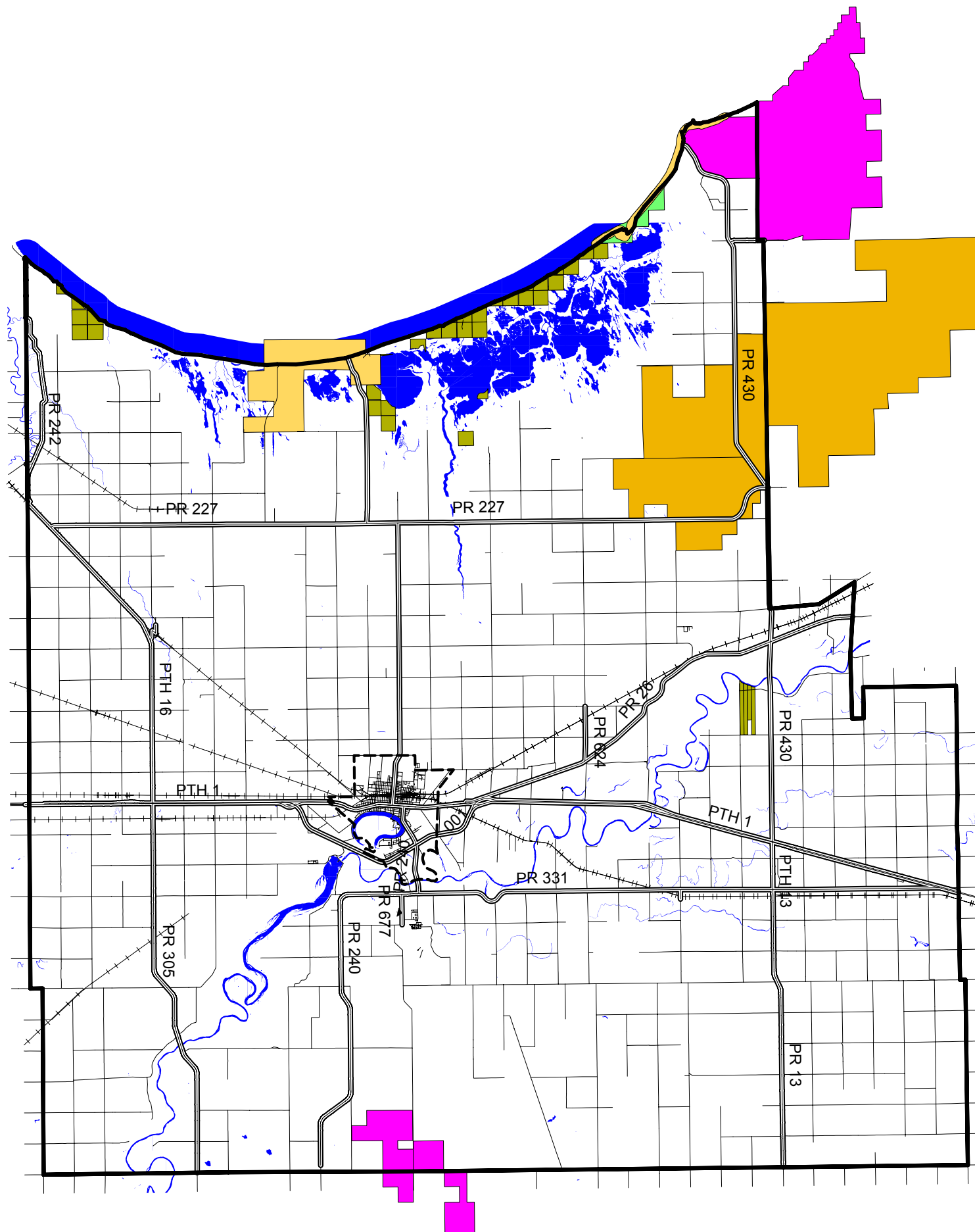
Portage la Prairie Planning District

District Development Plan Inventory Report

MAP 8 Natural Areas

Map Legend

-  RM of Portage la Prairie
-  City of Portage la Prairie Boundary
-  Wildlife Refuge
-  Wildlife Management Areas
-  Special Conservation Areas
-  RM Conservation Lands
-  Portage PFRA Community Pasture
-  Provincial Roads
-  Municipal Roads
-  Railway



Lombard North Group (1984) Ltd.
Planners & Landscape Architects

Date: August 2005
Source: Manitoba Land Initiative and
DataLink Mapping Technologies