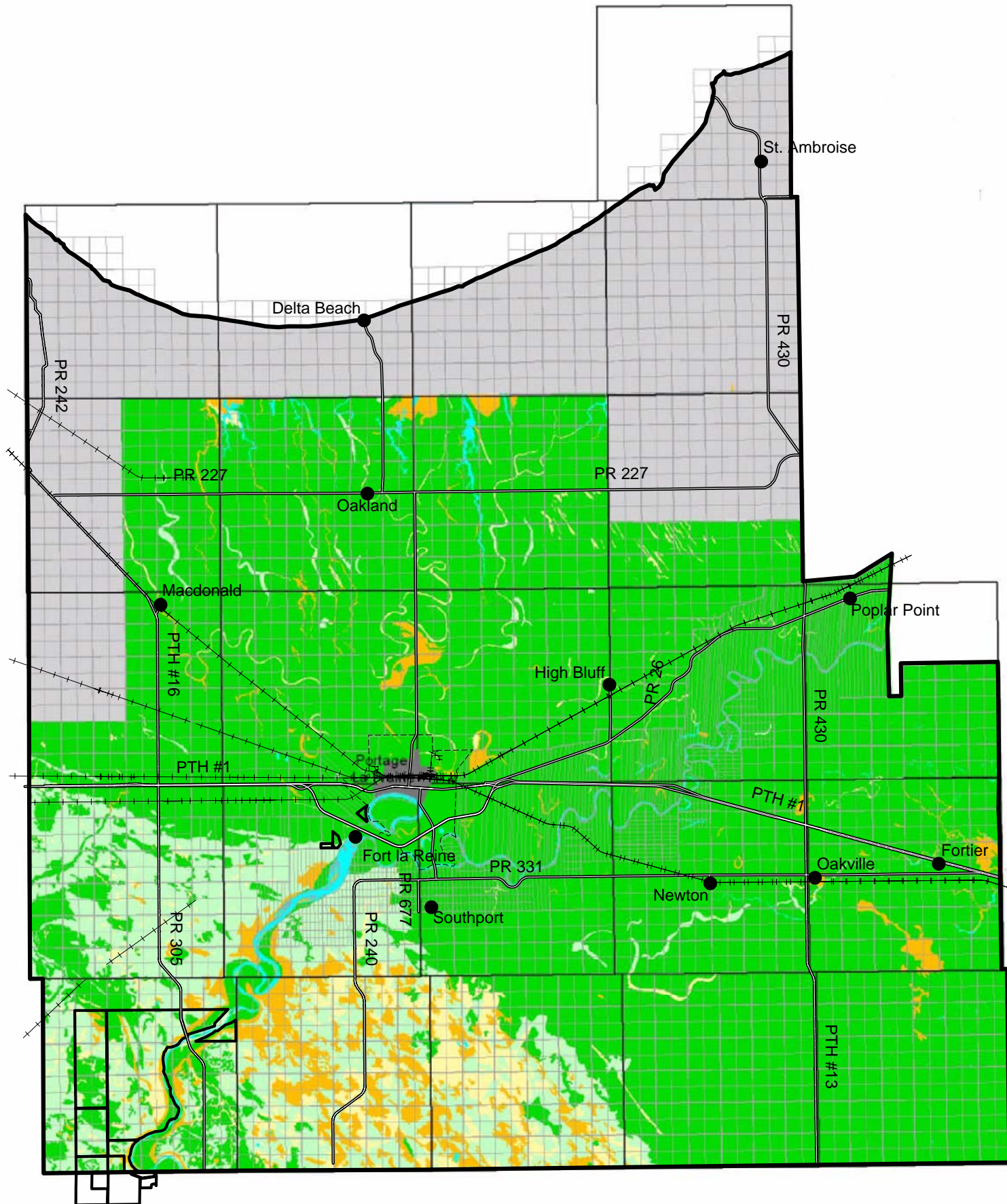







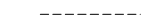


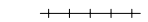



Portage la Prairie  
Planning District  
-  
District Development Plan

REFERENCE MAP 7  
Soil Nutrient  
Groupings



Map Legend

-  Group 1 - Highly Productive
-  Group 2 - Moderately Productive
-  Group 3 - Marginally Productive
-  Group 4 - Non-Productive
-  Reconnaissance
-  Water
-  RM of Portage la Prairie Boundary
-  City of Portage la Prairie Boundary
-  First Nations Lands
-  Provincial Highways
-  Railways



Lombard North Group (1984) Ltd.  
Planners & Landscape Architects  
Date: November 26, 2003  
Source: Manitoba Land Initiative and  
Manitoba Agriculture, Food and Rural Initiative