








Portage la Prairie Planning District

District Development Plan

REFERENCE MAP 3 City Regions

Map Legend

-  North Area
-  Central
-  Crescent Lake
-  South
-  Provincial Highway
-  Railway



Lombard North Group (1984) Ltd.
Planners & Landscape Architects
Date: February 2005
Source: Manitoba Land Initiative and
DataLink Mapping Technologies