














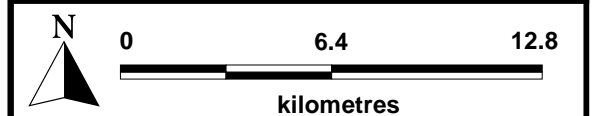




POLICY MAP 3 Rural Land Use Policy Areas

Map Legend

-  "A" Agricultural
-  "FN" First National Treaty Land
-  "LSRSC" Ltd Service Rural
-  "MPB" Poplar Bluff Industrial
-  "MH" Mobile Home
-  "RR" Rural Residential
-  "SASP" Southport Aerospace
-  "O" Oakville
-  See Policy Map 1 & 2
City of Portage & Urban Rural Fringe
-  City of Portage la Prairie Boundary
-  Rural Municipality of
Portage la Prairie Boundary
-  Provincial Highways
-  Municipal Roads
-  Portage Diversion
-  Railway



Updated January 2015

